

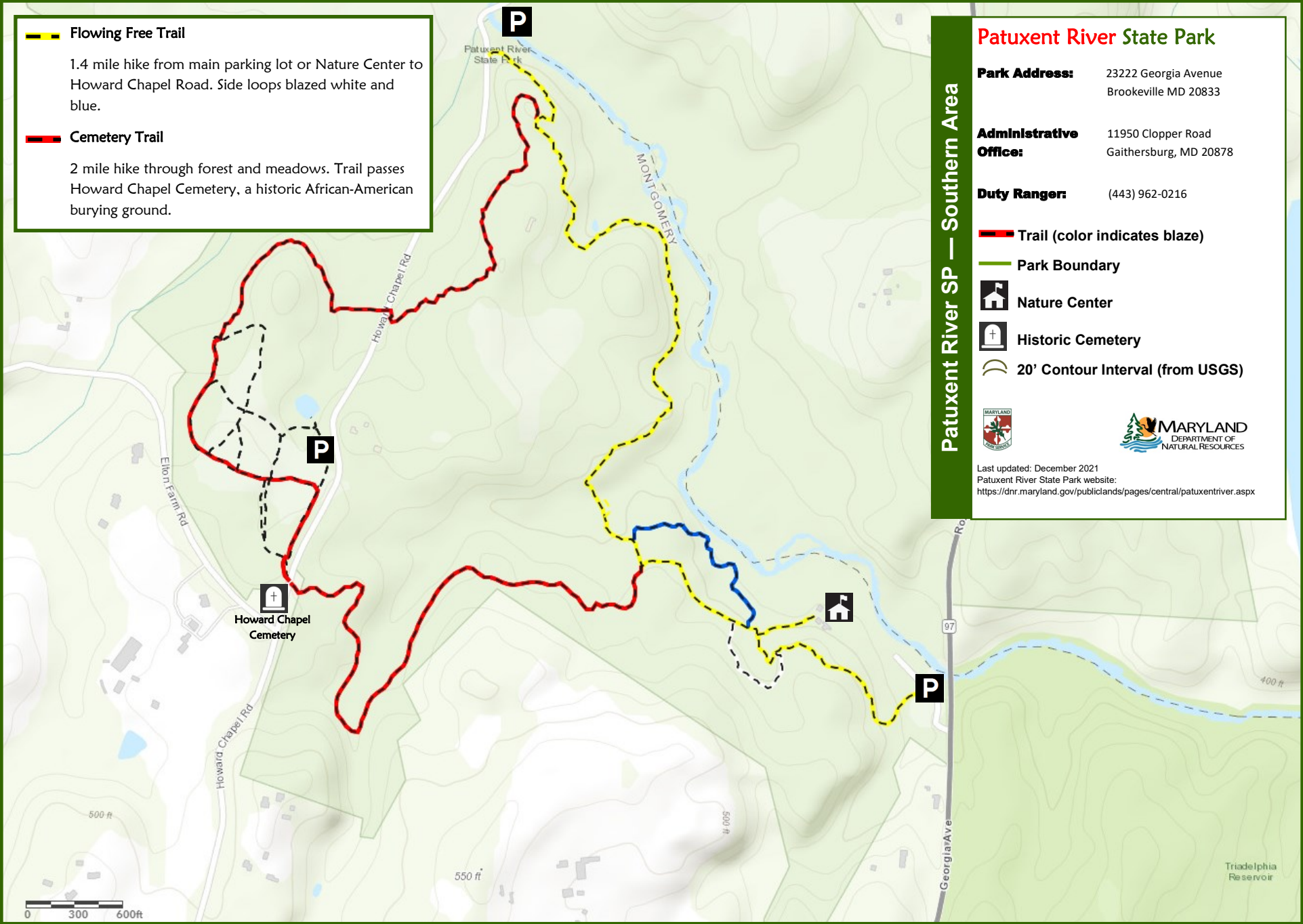


Patuxent River State Park — Southern Area Trails

-  **Flowing Free Trail**
1.4 mile hike from main parking lot or Nature Center to Howard Chapel Road. Side loops blazed white and blue.
-  **Cemetery Trail**
2 mile hike through forest and meadows. Trail passes Howard Chapel Cemetery, a historic African-American burying ground.




Patuxent River State Park


Park Address: 23222 Georgia Avenue
Brookeville MD 20833


Administrative Office: 11950 Clopper Road
Gaithersburg, MD 20878

Duty Ranger: (443) 962-0216


 **Trail (color indicates blaze)**

 **Park Boundary**

 **Nature Center**

 **Historic Cemetery**

 **20' Contour Interval (from USGS)**

Last updated: December 2021
Patuxent River State Park website:
<https://dnr.maryland.gov/publiclands/pages/central/patuxentriver.aspx>

Patuxent River SP — Southern Area