













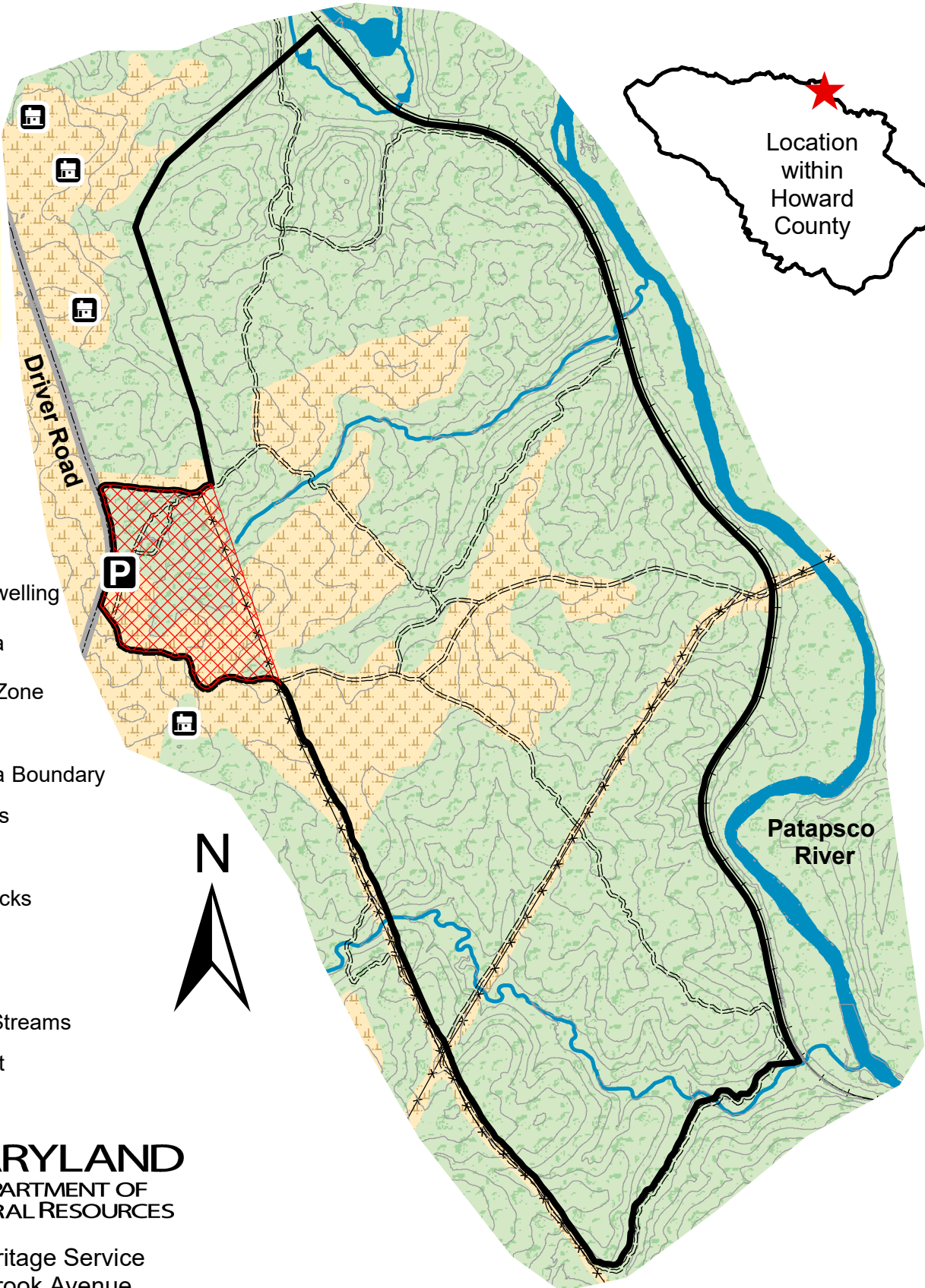
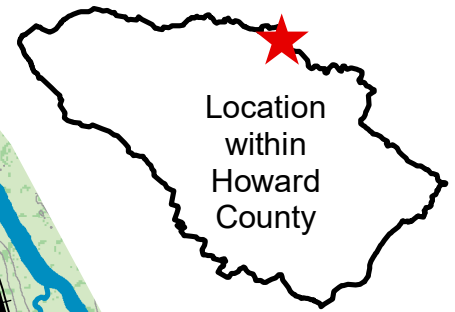
Patapsco Valley State Park - Area 6 Driver Road Marriottsville, Maryland (Howard County)

**ARCHERY
ONLY**

Boundaries are approximate. Look for signs in the field.

Legend

-  Occupied Dwelling
-  Parking Area
-  No Hunting Zone
-  Trails
-  Hunting Area Boundary
-  20ft Contours
-  Pipeline
-  Railroad Tracks
-  Roads
-  Fields
-  Rivers and Streams
-  Mixed Forest



Wildlife and Heritage Service
3740 Gwynnbrook Avenue
Owings Mills, Maryland 21117
410-356-9272 (Hunting Questions)
410-461-5005 (Park Headquarters)

